

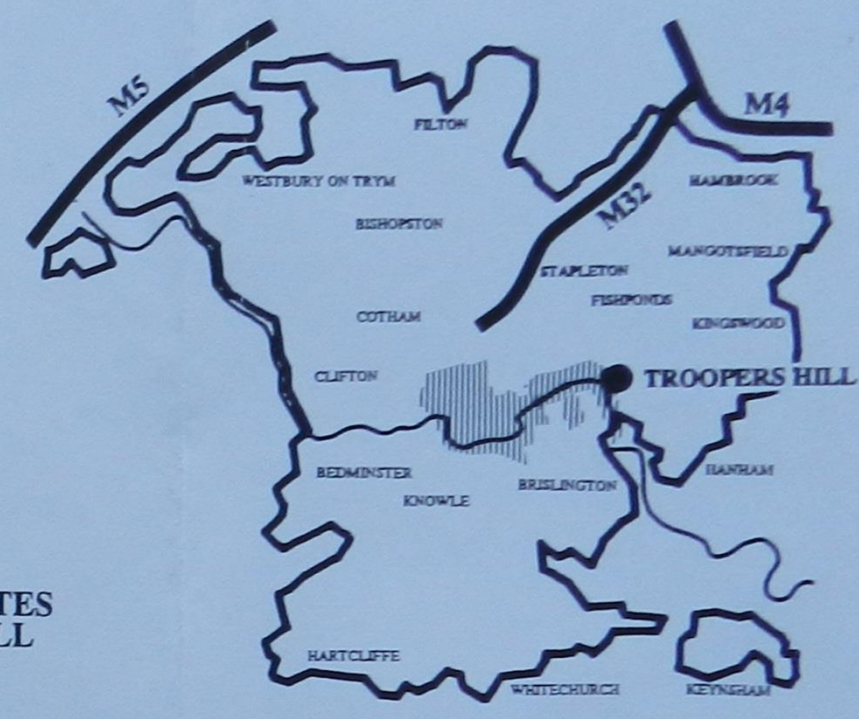
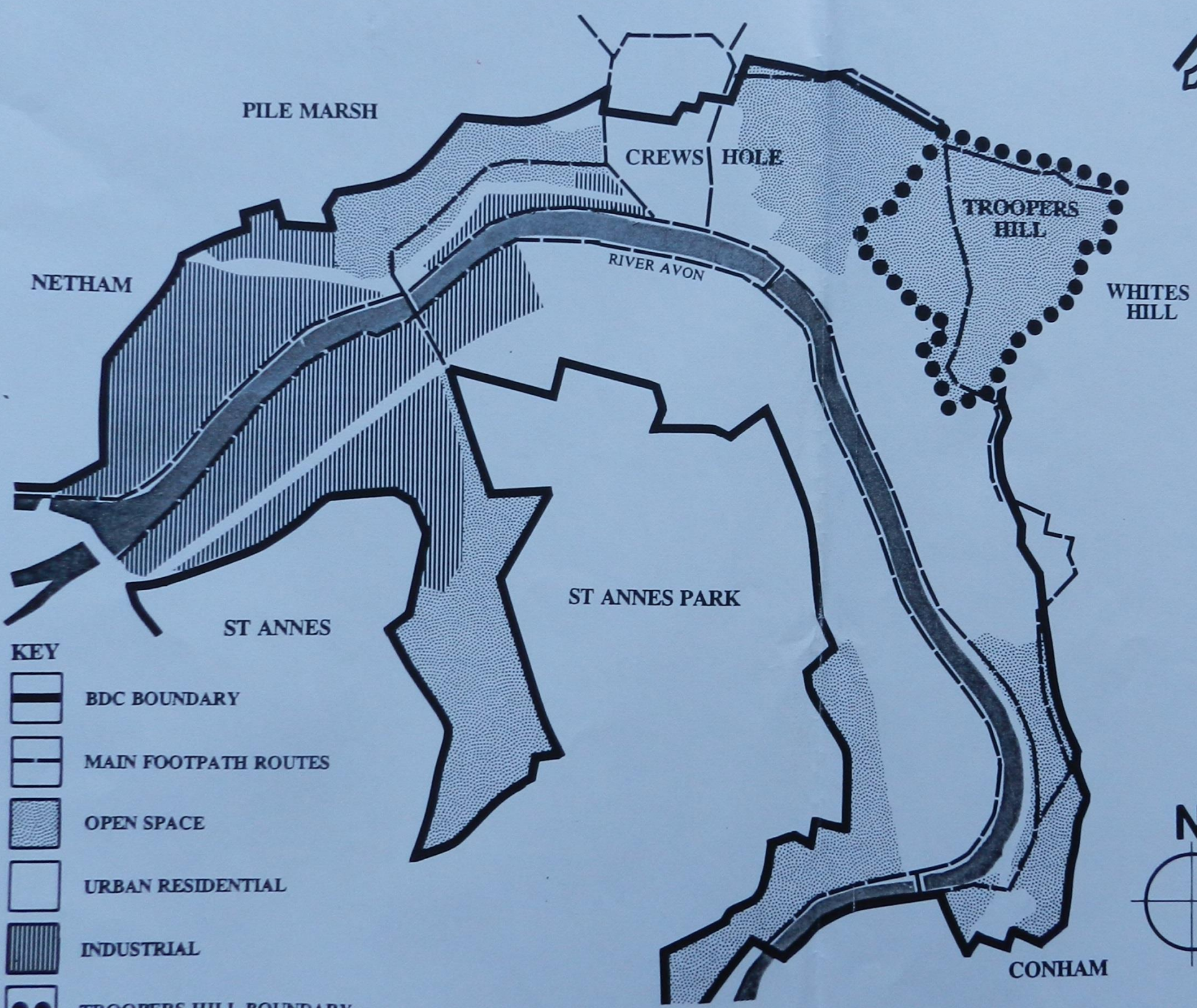
Appendix 1      Maps

Map 1      Boundary, location and context


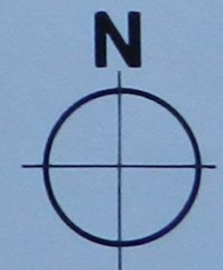
Map 2      Capital works undertaken in 1991/2

Map 3      Existing use and trends





BRISTOL – LOCATION OF TROOPERS HILL  
 BDC AREA

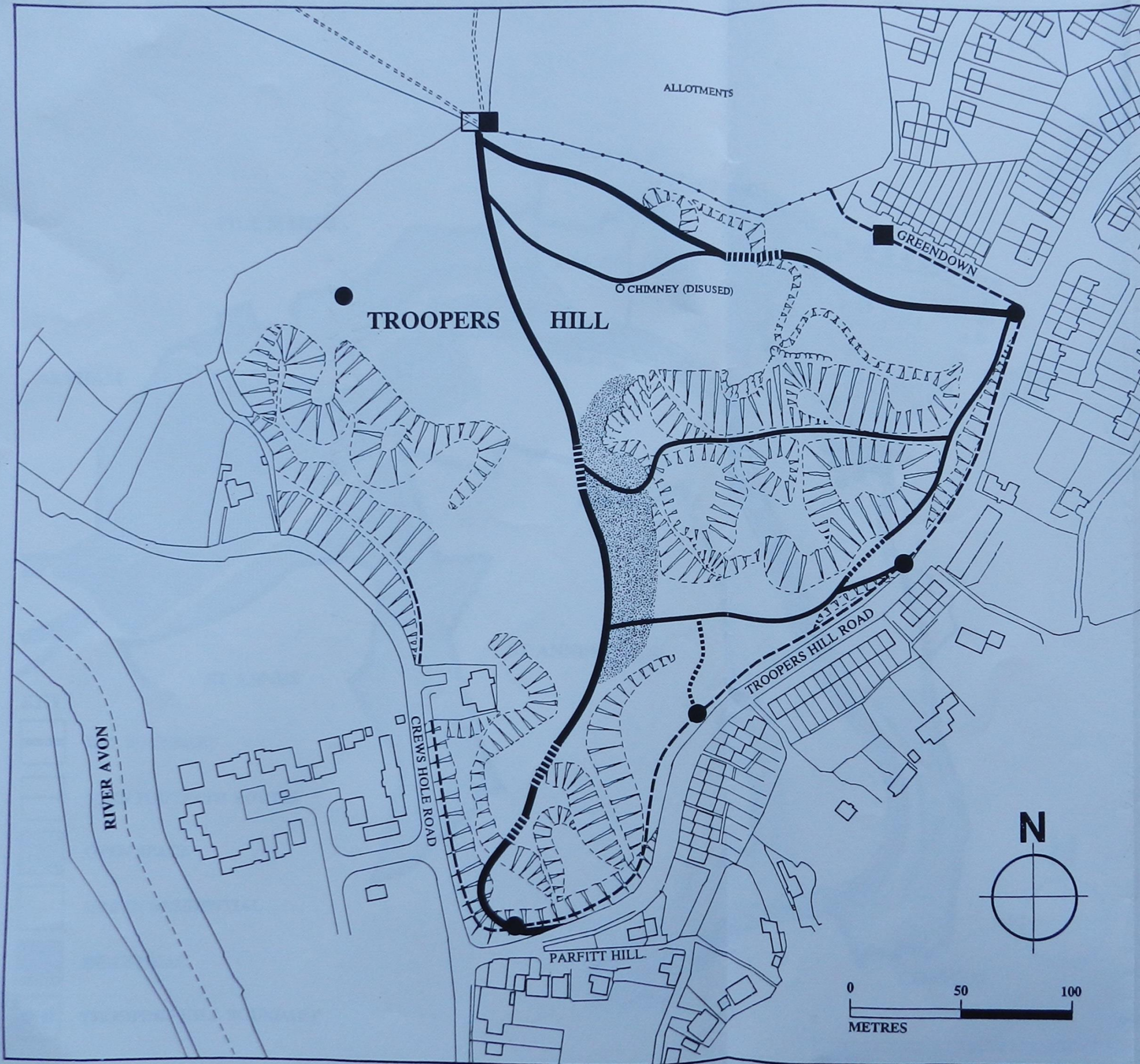


The Old Police Station 32 Jacobs Wells Road  
 Bristol BS8 1DR  
 Tel: 0272 230455 Fax: 0272 253702










**TROOPERS HILL**

Defined Boundary, Location and Context.



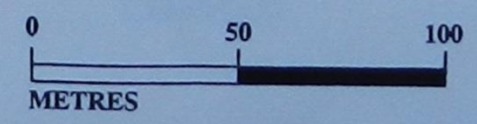
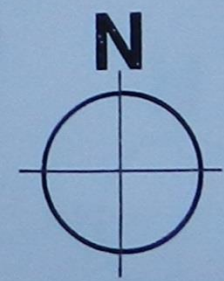


**KEY**

-  PRIMARY FOOTPATH ROUTE
-  SECONDARY FOOTPATH ROUTE
-  MAIN FLIGHTS OF STEPS
-  POST & RAIL FENCE (1.4M, 4 RA)
-  TIMBER VERTICAL PALE FENCE
-  MAIN AREA OF EROSION
-  KISSING GATE
-  DISABLED GATE
-  MAINTENANCE GATE



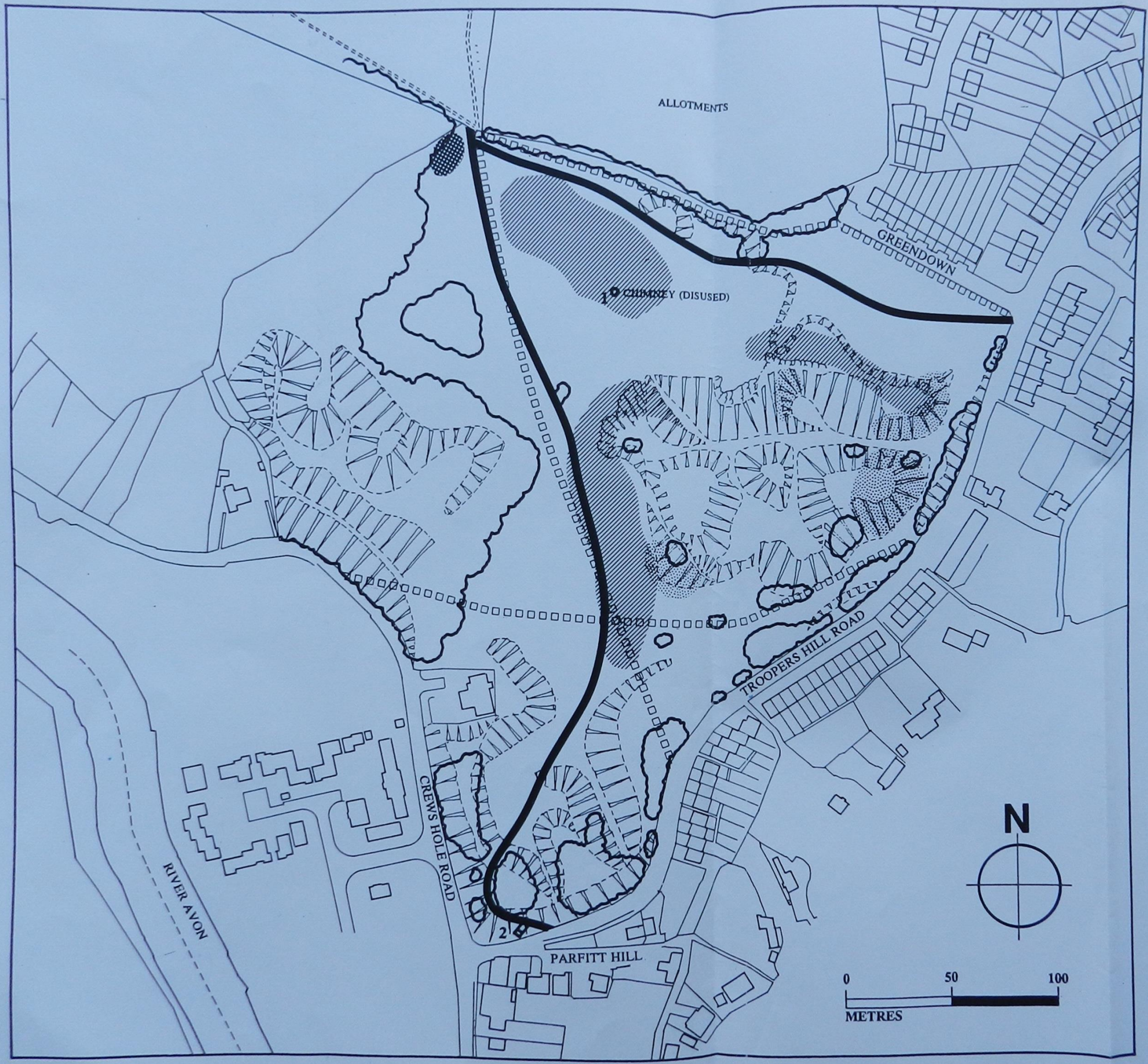
The Old Police Station 32 Jacobs Wells Road  
 Bristol BSS 1DR  
 Tel: 0272 230455 Fax: 0272 253702









**TROOPERS HILL**

Capital Works Undertaken in 91/92.

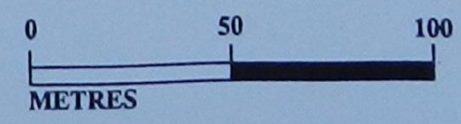
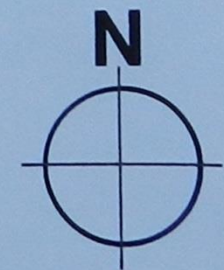




- KEY**
-  AREAS OF WOODLAND/SCRUB
  -  HEATHLAND COMMUNITIES
  -  AREA OF JAPANESE KNOTWEED
  -  AREAS OF EROSION
  -  LINE OF DEFINITIVE FOOTPAT
  -  MAIN PEDESTRIAN ROUTES
  - BUILT STRUCTURES**
    - 1 TROOPERS HILL CHIMNEY
    - 2 WINDING HOUSE



The Old Police Station 32 Jacobs Wells Road  
 Bristol BS8 1DR  
 Tel: 0272 230455 Fax: 0272 253702



**TROOPERS HILL**

Existing Uses and Trends.

FIG